




**Legend**

-  Roads
-  Historic District
-  Range Firing Fan

**CHUGACH  
STATE  
PARK**

Fort Richardson  
Installation Boundary

**NIKE SITE SUMMIT  
HISTORIC DISTRICT**

ALPENGLOW AT  
ARCTIC VALLEY

Structure Key	Structure Name
<u>Upper Site</u>	
1	Battery Control & Barracks Building
2	Target Tracking Radar
3	Missile Tracking Radar
4	Target Ranging Radar
5	Electrical Substation C
6	Vehicle Maintenance Garage Foundation
7	Radar Tower (modern) - facility removed/not shown on figure
8	High Power Acquisition Radar Tower Site/Foundation
9	High Power Acquisition Radar Building
10	Helicopter Pad
11	Bore Mast
A	Sewer Treatment Plant
B	Radar Tower (modern)
C	Gas Station (without building)*
<u>Lower Site</u>	
12	Connector Road
13	High Explosive Magazine
14	Guided Missile Magazine
15	Sentry Station
16	Sentry Station
17	Guided Missile Maintenance Facility
18	Vehicle Maintenance Shop and Storage Building
19	Launching Control Building
20	Electrical Substation B
21	Dog Kennel
22	Sentry Station
23	Missile Launch and Storage #1
24	Electrical Substation D
25	Fuse and Detonator Magazine
26	Missile Launch & Storage #2
27	Electrical Substation
28	Missile Warhead Magazine
D	Utilidor (Utility) Entrance
E	Utilidor (Utility) Entrance
F	Water Pump Station*



Coordinate System: Alaska State Plane 4  
 Datum: North American 1983  
 Projection: Transverse Mercator  
 Central Meridian: -150 Degrees Longitude  
 Latitude Of Origin: 54 Degrees Latitude

\* Location unknown - to be determined.